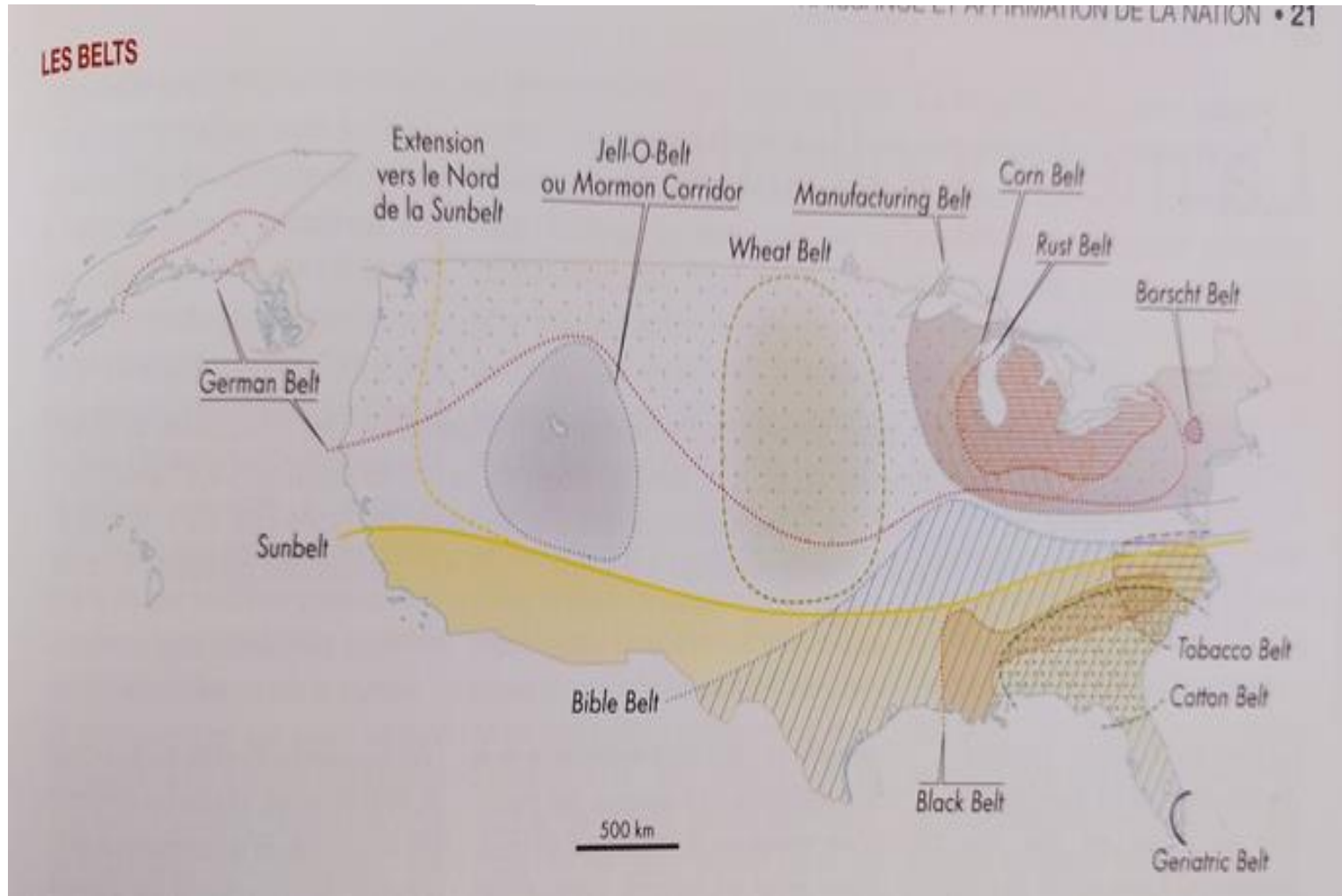


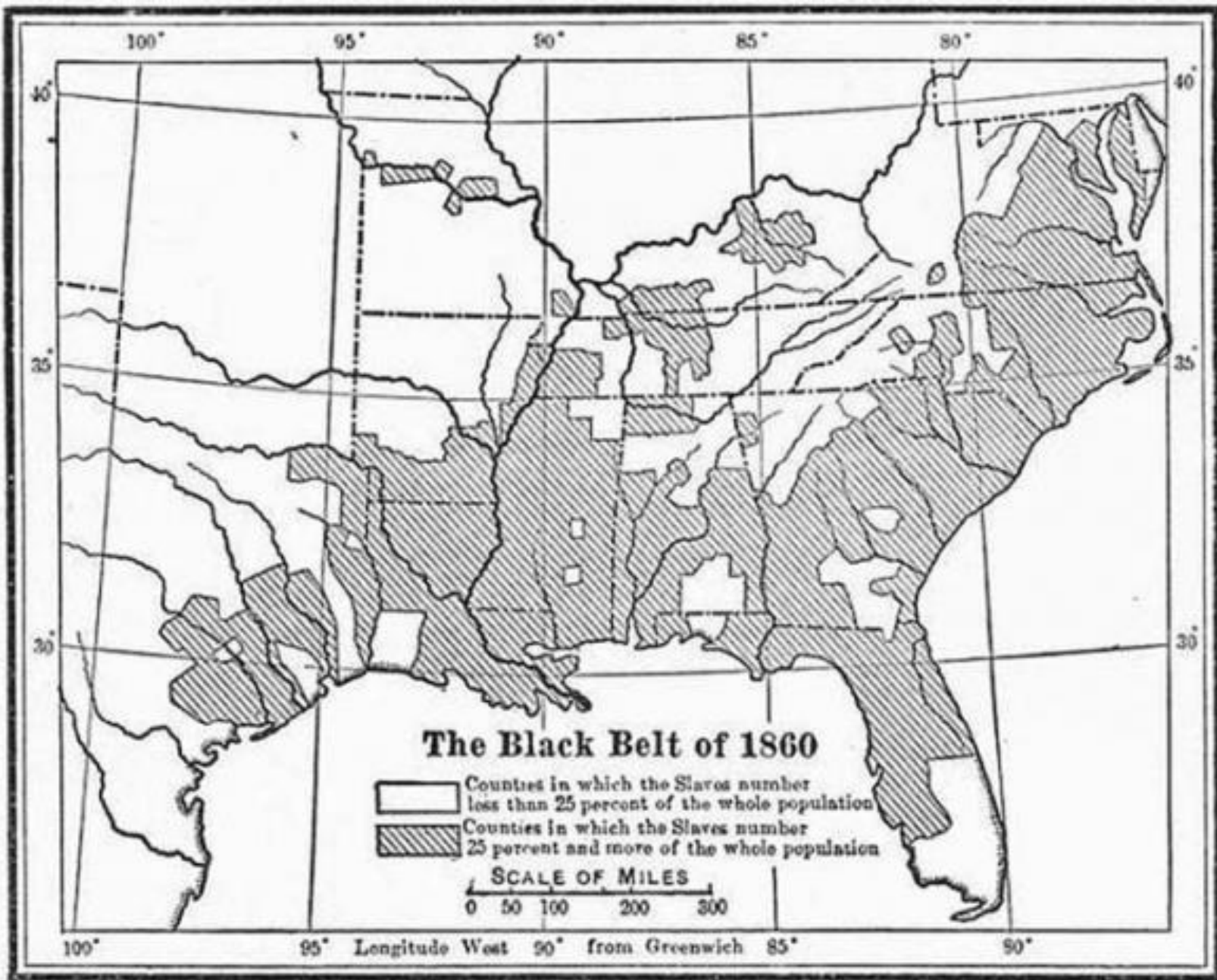


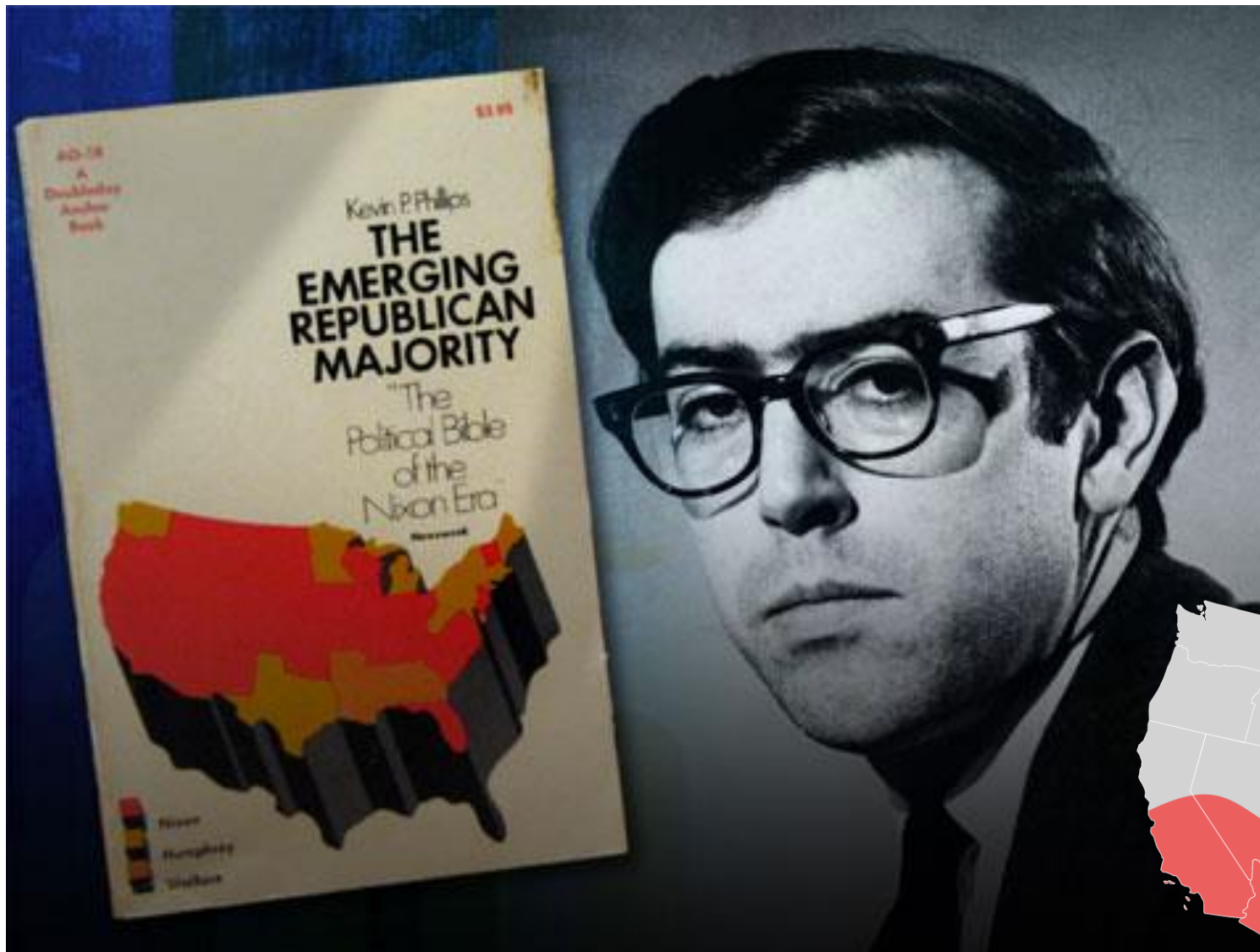
Belts [\[edit \]](#)

Belts are loosely defined sub-regions found throughout the United States that are named for a perceived commonality among the included areas, which is often related to the region's economy or climate.

- Bible Belt
- Borscht Belt
- Breadbasket of the United States
- Cotton Belt
- Frost Belt
- Grain Belt or Corn Belt
- Mormon Corridor or "Jello Belt"
- Lead Belt
- Rust Belt
- Snow Belt
- Sun Belt
- Tornado Alley

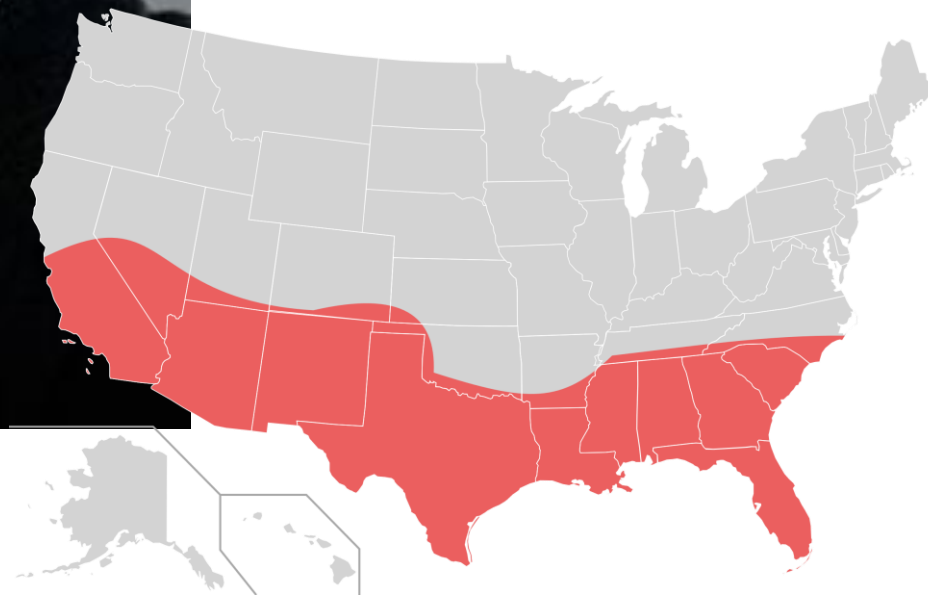




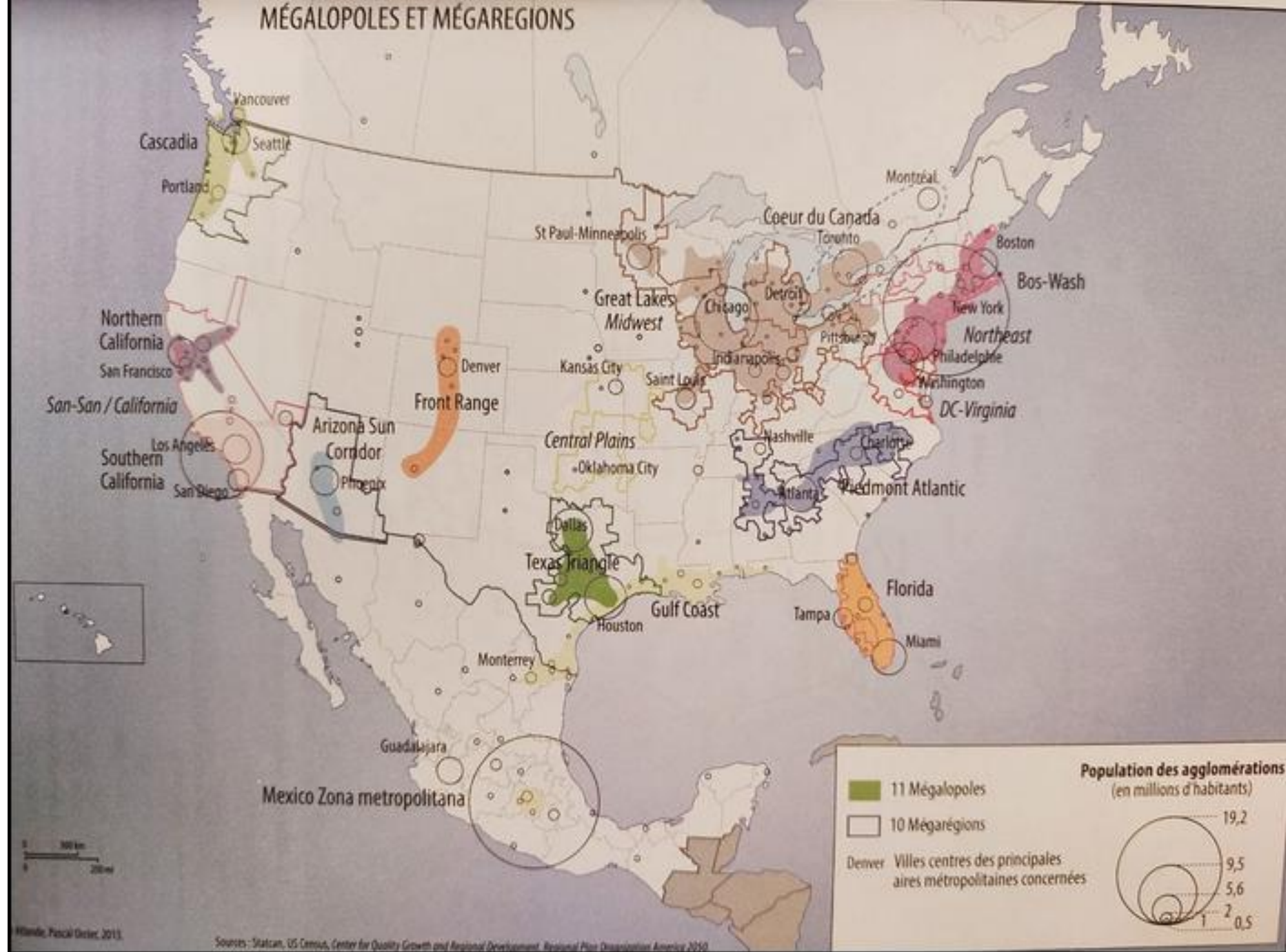


La notion de sun belt émerge dans les années 1960 / terme créé par un journaliste Kevin Phillips 1969

L'auteur analyse la géographie du vote aux élections présidentielles américaines de 1968 et cherche à expliquer les raisons de l'élection de Richard Nixon, candidat républicain, après une trentaine d'années d'hégémonie démocrate (de 1933 à 1968

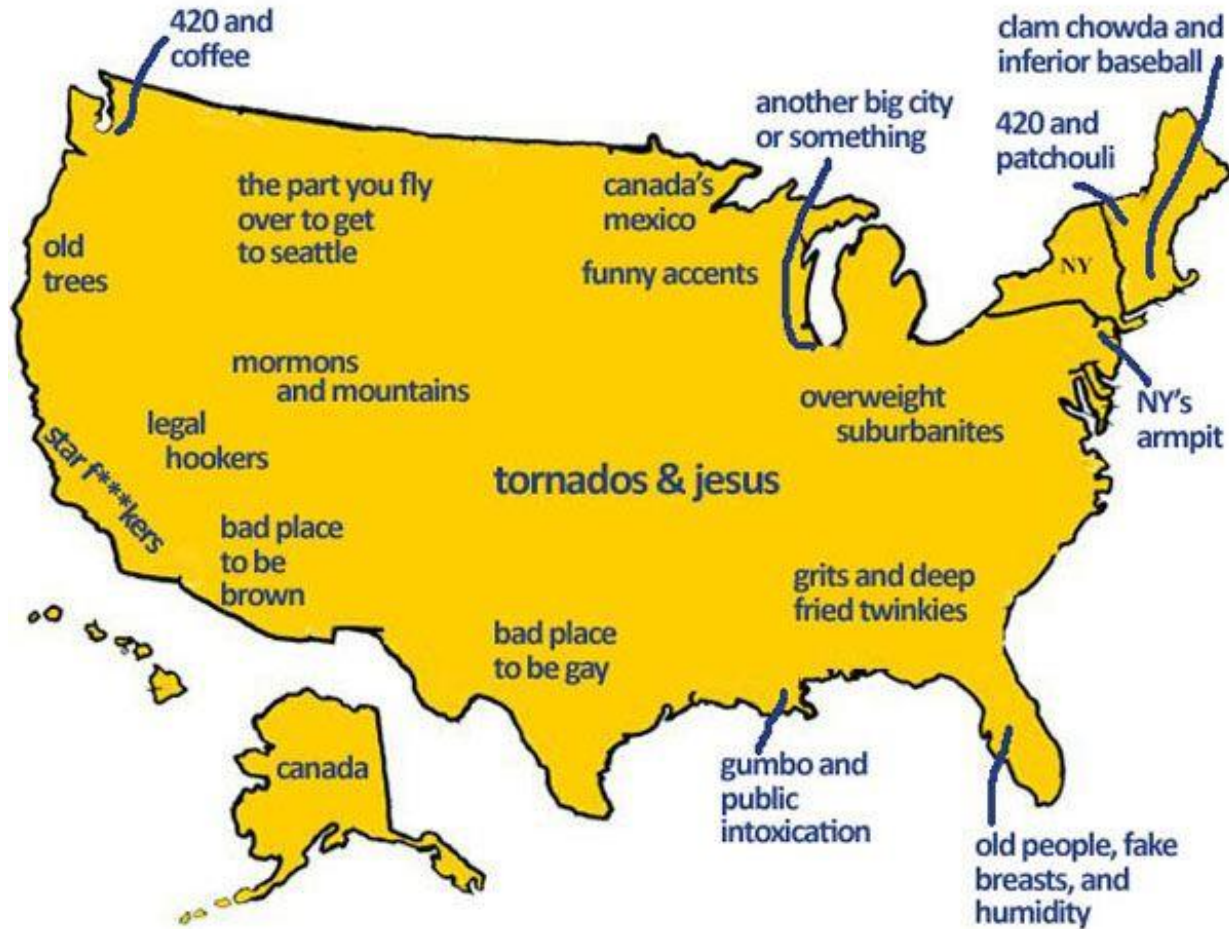


MÉGALOPOLIS ET MÉGARÉGIONS

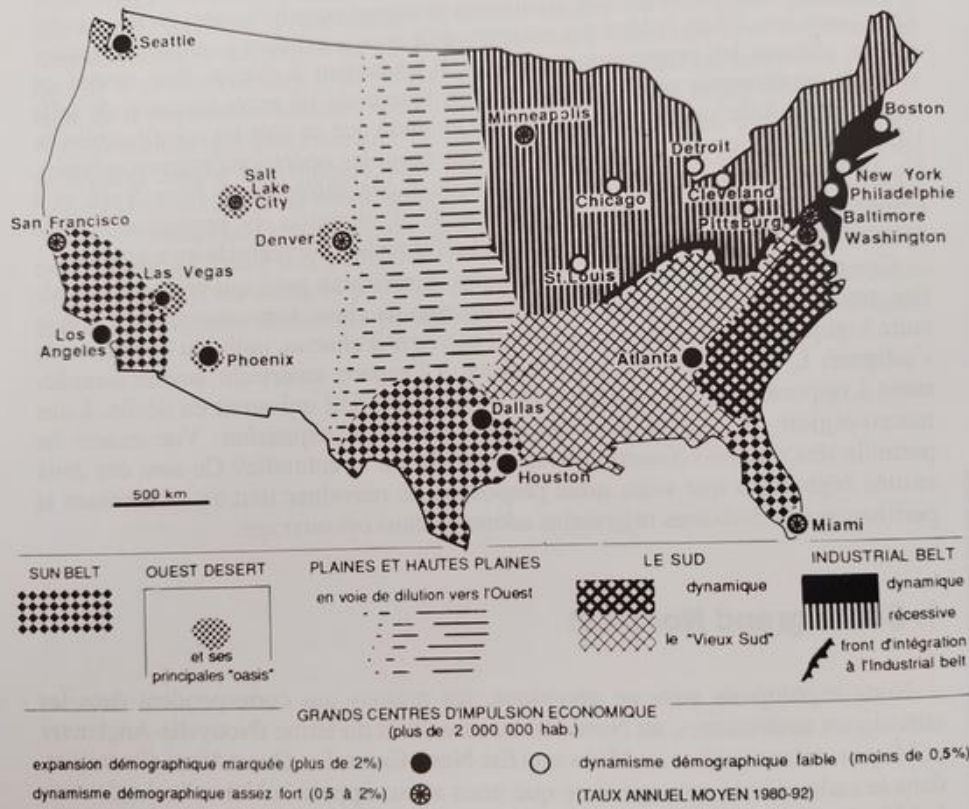


Les stéréotypes régionaux

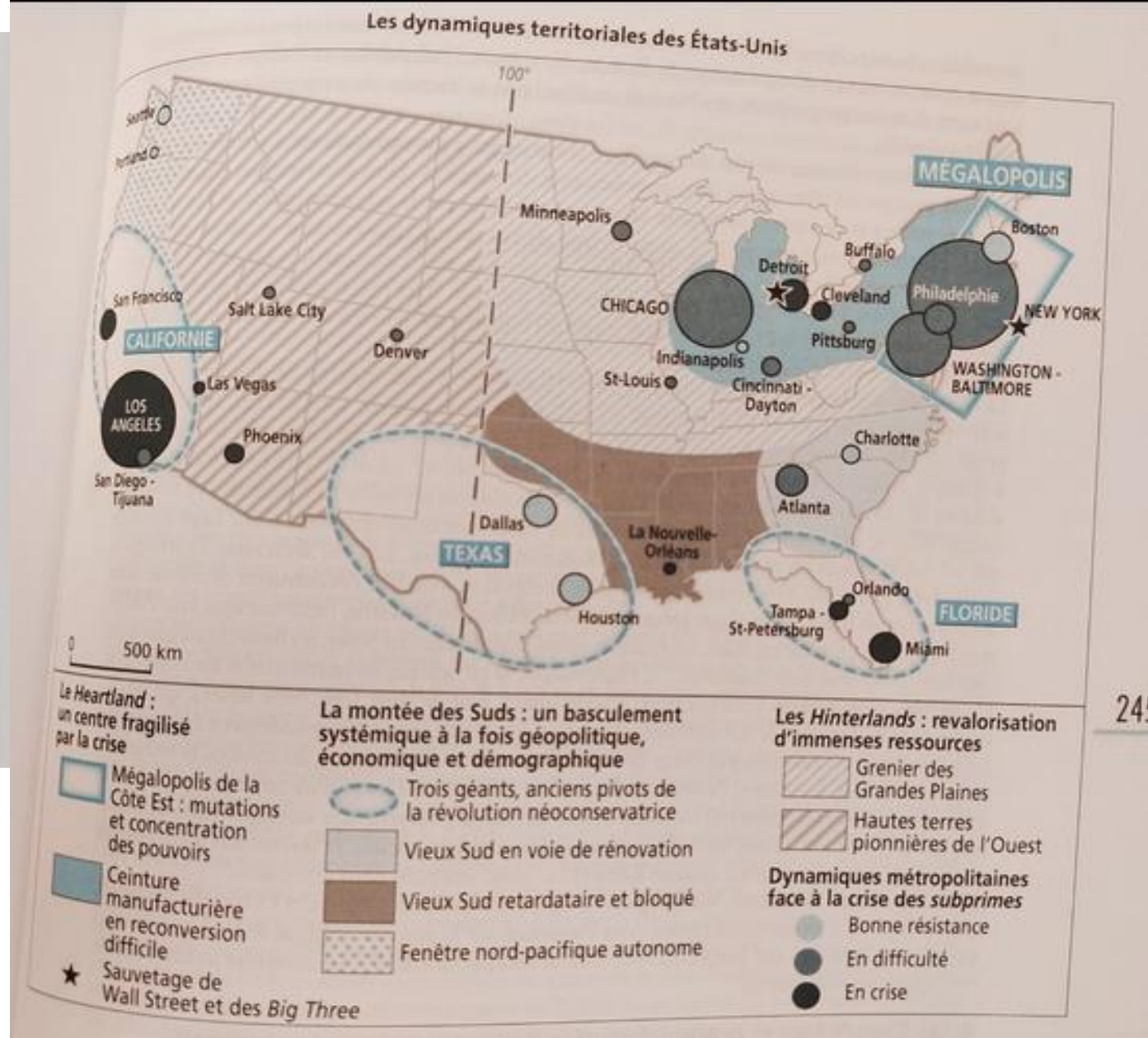
The United States Of America



As Seen By A New Yorker



J. Bethemont les Etats Unis une géographie régionale 1995



L. Carroué, Canada Etats Unis Mexique, Bréal, 2012